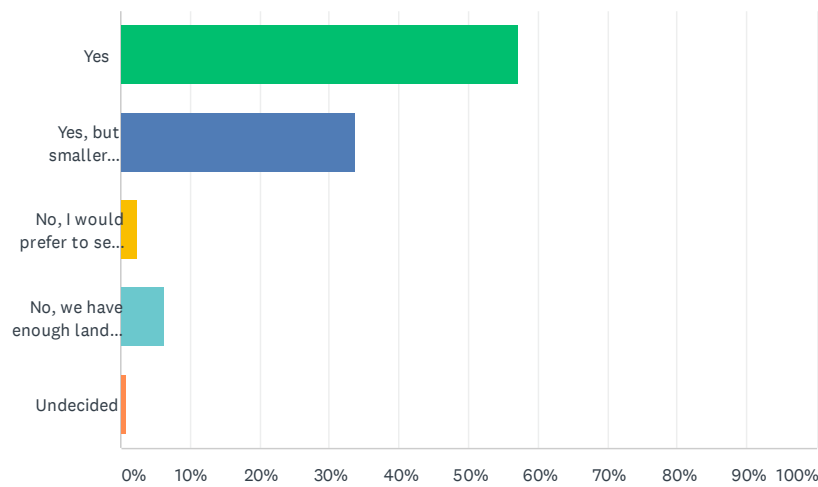


Q1 The Warner Conservation Commission is currently working to protect unfragmented tracts of land with willing landowners and partners in order to meet several goals, such as protecting clean water, providing wildlife habitat, maintaining commercially viable forests and farms, and providing for recreational opportunities like hiking, skiing, and snowmobiling. Do you agree with this approach of protecting areas of conservation land from development?

Answered: 128 Skipped: 0

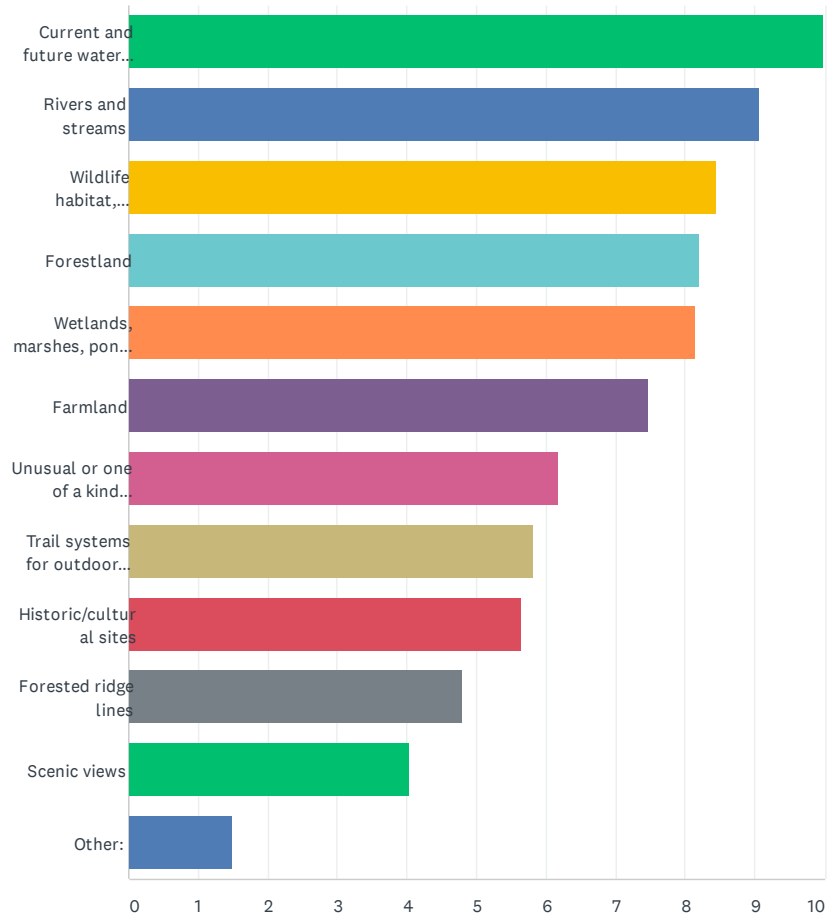


ANSWER CHOICES	RESPONSES	
Yes	57.03%	73
Yes, but smaller conservation areas around town are also important	33.59%	43
No, I would prefer to see more emphasis on smaller conservation areas located throughout the town	2.34%	3
No, we have enough land protected already	6.25%	8
Undecided	0.78%	1
<b>TOTAL</b>		<b>128</b>

#	COMMENTS:	DATE
1	conserving large tracts should be top priority, but select small parcels are important too	1/11/2021 8:32 PM
2	farm fields and iconic views should be considered	1/10/2021 11:31 AM
3	Larger contiguous protection areas would be my 1st priority <sup>1</sup>	1/4/2021 6:04 PM
4	Small and large areas should be conserved to maintain undeveloped land in Warner	12/13/2020 12:33 PM
5	Keep building! Tis a slow process.	12/12/2020 2:42 AM
6	Class 6 roads need to be opened to all vehicles.	12/5/2020 4:18 PM
7	Limiting fragmentation is critical for wildlife habitat. Smaller conservation areas are also important but I hope we are keeping our eyes on how they fit into the larger, regional efforts.	12/5/2020 10:32 AM
8	Biggly Yes. Very Biggly. Massive like wow you got to believe me its true. so true . the best people told me every time	12/4/2020 6:57 PM
9	How large are we talking about?	12/4/2020 10:42 AM
10	If private individuals want to keep land or develop land the town should not get involved. We have enough non-taxed land in this town already.	12/3/2020 8:02 PM
11	I love the trails!	12/3/2020 4:53 PM
12	If property is conserved for its irreplaceable intrinsic qualities than yes. If strategy is for human use such as recreation than no.	12/3/2020 12:51 PM
13	We need both large and small areas protected.	12/2/2020 6:21 PM
14	Generally agree, however other groups in town focus exclusively on outdoor recreation so protecting wildlife habitat for wildlife's sake is fine with me. IOWs providing outside recreational opportunities does not need to be the highest priority for our conservation lands.	11/28/2020 6:16 PM
15	Would like to see hunting added to list of activities.	11/23/2020 10:26 AM
16	I do not believe your mission statement. It is very apparent to me that you want as much buildable land in Warner to be in conservation as possible.	11/19/2020 10:39 AM

### Q2 Rank the resources listed below (with 1 as most important) that you think the Conservation Commission should work to protect:

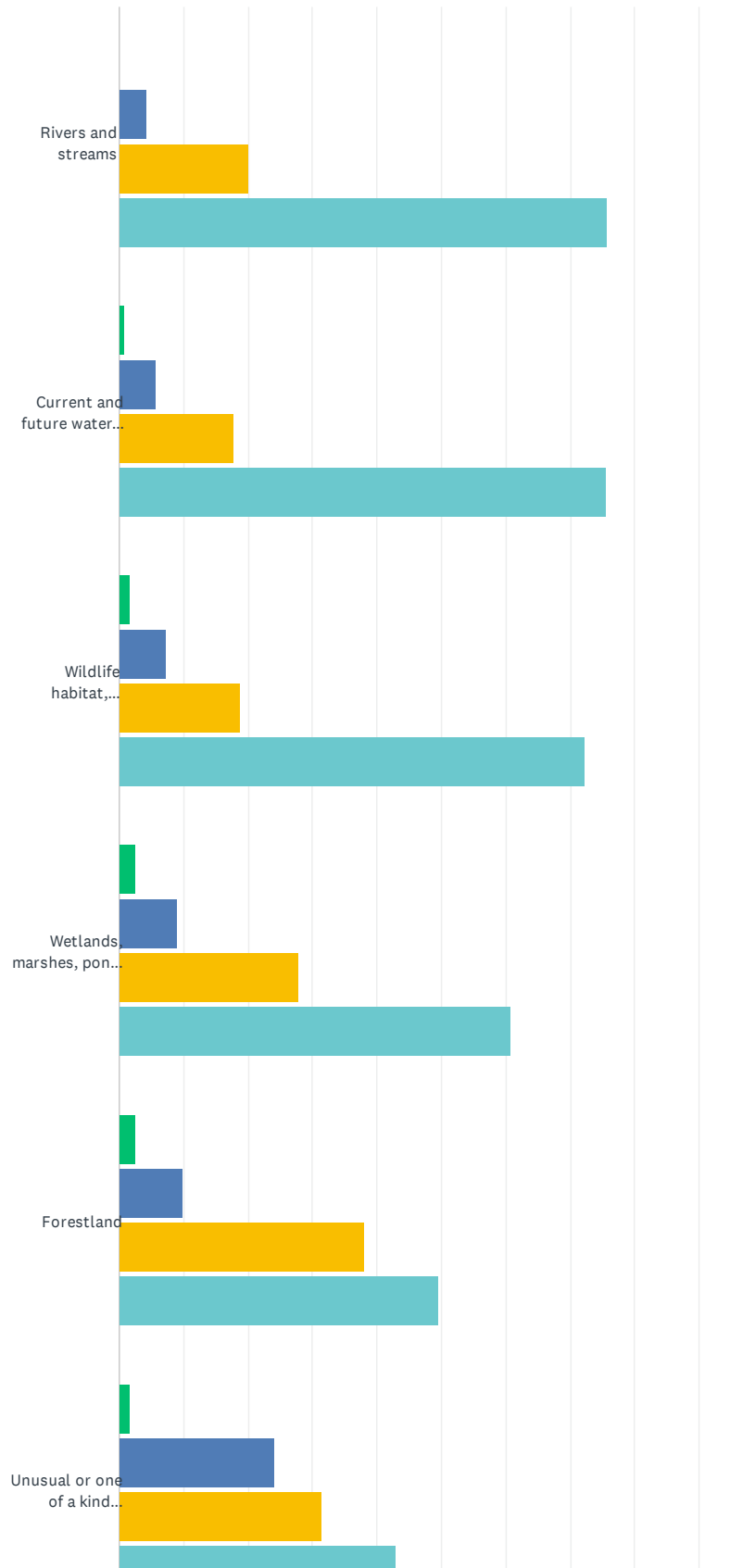
Answered: 126 Skipped: 2

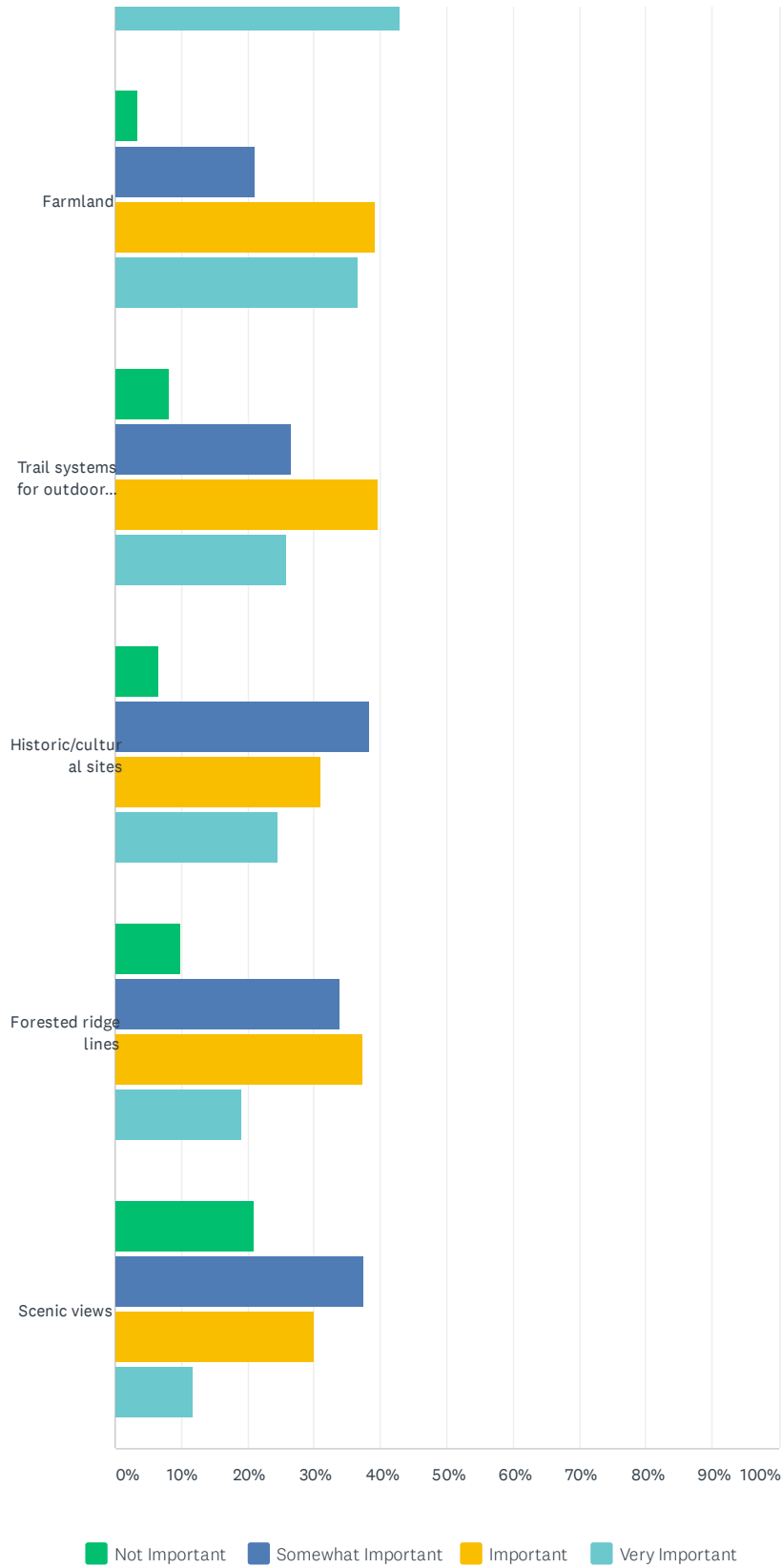


	1	2	3	4	5	6	7	8	9	10	11	12	TO
Current and future water supplies	45.00% 54	10.83% 13	10.83% 13	11.67% 14	3.33% 4	5.00% 6	4.17% 5	5.83% 7	1.67% 2	0.00% 0	1.67% 2	0.00% 0	
Rivers and streams	10.00% 12	17.50% 21	19.17% 23	15.83% 19	17.50% 21	9.17% 11	4.17% 5	4.17% 5	0.83% 1	1.67% 2	0.00% 0	0.00% 0	
Wildlife habitat, wildlife travel corridors	13.82% 17	14.63% 18	11.38% 14	17.07% 21	13.01% 16	8.94% 11	6.50% 8	2.44% 3	3.25% 4	1.63% 2	7.32% 9	0.00% 0	
Forestland	8.55% 10	10.26% 12	11.11% 13	18.80% 22	13.68% 16	12.82% 15	12.82% 15	5.13% 6	4.27% 5	0.00% 0	2.56% 3	0.00% 0	
Wetlands, marshes, ponds, bogs	7.38% 9	19.67% 24	14.75% 18	11.48% 14	8.20% 10	10.66% 13	9.84% 12	1.64% 2	4.10% 5	9.02% 11	3.28% 4	0.00% 0	
Farmland	6.84% 8	14.53% 17	7.69% 9	8.55% 10	12.82% 15	11.11% 13	12.82% 15	7.69% 9	7.69% 9	5.13% 6	4.27% 5	0.85% 1	
Unusual or one of a kind natural features, plants, and animal species	6.96% 8	2.61% 3	8.70% 10	6.09% 7	8.70% 10	9.57% 11	7.83% 9	10.43% 12	21.74% 25	8.70% 10	6.96% 8	1.74% 2	
Trail systems for outdoor recreation	3.25% 4	8.13% 10	5.69% 7	4.07% 5	4.88% 6	12.20% 15	8.94% 11	13.01% 16	13.01% 16	13.01% 16	12.20% 15	1.63% 2	
Historic/cultural sites	1.82% 2	3.64% 4	7.27% 8	5.45% 6	9.09% 10	6.36% 7	10.91% 12	17.27% 19	13.64% 15	10.91% 12	11.82% 13	1.82% 2	
Forested ridge lines	0.88% 1	1.77% 2	0.88% 1	1.77% 2	6.19% 7	7.96% 9	15.04% 17	17.70% 20	11.50% 13	21.24% 24	15.04% 17	0.00% 0	
Scenic views	0.00% 0	0.00% 0	4.46% 5	0.89% 1	3.57% 4	6.25% 7	4.46% 5	12.50% 14	15.18% 17	25.89% 29	24.11% 27	2.68% 3	
Other:	1.37% 1	0.00% 0	0.00% 0	0.00% 0	0.00% 0	0.00% 0	2.74% 2	1.37% 1	2.74% 2	1.37% 1	4.11% 3	86.30% 63	

### Q3 How important is it for the Conservation Commission to work to protect the following resources?

Answered: 124 Skipped: 4



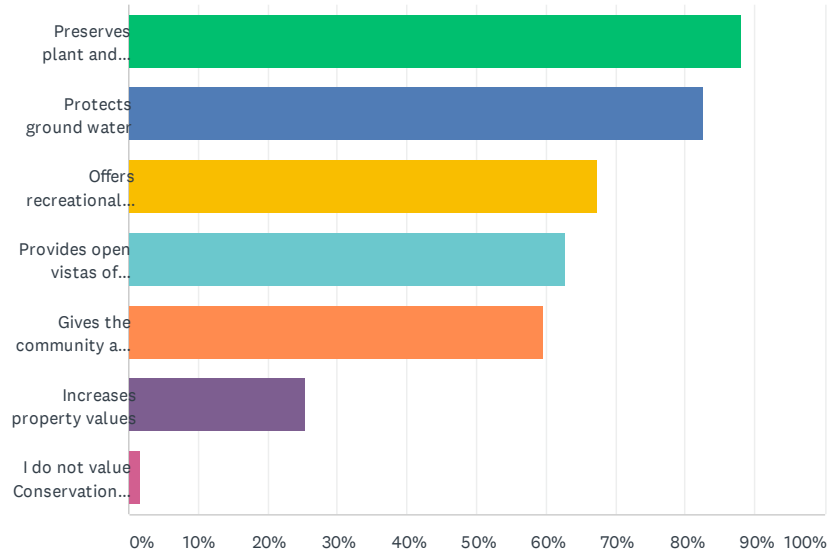


	NOT IMPORTANT	SOMEWHAT IMPORTANT	IMPORTANT	VERY IMPORTANT	TOTAL	WEIGHTED AVERAGE
Rivers and streams	0.00% 0	4.17% 5	20.00% 24	75.83% 91	120	3.72
Current and future water supplies	0.81% 1	5.69% 7	17.89% 22	75.61% 93	123	3.67
Wildlife habitat, wildlife travel corridors	1.64% 2	7.38% 9	18.85% 23	72.13% 88	122	3.60
Wetlands, marshes, ponds, bogs	2.46% 3	9.02% 11	27.87% 34	60.66% 74	122	3.44
Forestland	2.48% 3	9.92% 12	38.02% 46	49.59% 60	121	3.32
Unusual or one of a kind natural features, plants, and animal species	1.65% 2	23.97% 29	31.40% 38	42.98% 52	121	3.14
Farmland	3.25% 4	21.14% 26	39.02% 48	36.59% 45	123	3.06
Trail systems for outdoor recreation	8.06% 10	26.61% 33	39.52% 49	25.81% 32	124	2.75
Historic/cultural sites	6.50% 8	38.21% 47	30.89% 38	24.39% 30	123	2.67
Forested ridge lines	9.92% 12	33.88% 41	37.19% 45	19.01% 23	121	2.55
Scenic views	20.83% 25	37.50% 45	30.00% 36	11.67% 14	120	2.12

#	OTHER (PLEASE SPECIFY)	DATE
1	hiking trails	1/6/2021 3:40 PM
2	Frogs need homes! Rabbits hop with dignity! A little Deer has Spots!	12/4/2020 6:57 PM
3	Keeping taxable land on the tax rolls	12/3/2020 8:02 PM
4	Of course they are all important but at what costs to future development? Which resources are in danger and where?	11/19/2020 10:39 AM
5	Nice hiking / walking trails with no motorized vehicles	11/12/2020 2:50 PM

### Q4 Why do you value Conservation Land? (Mark all that apply)

Answered: 126 Skipped: 2

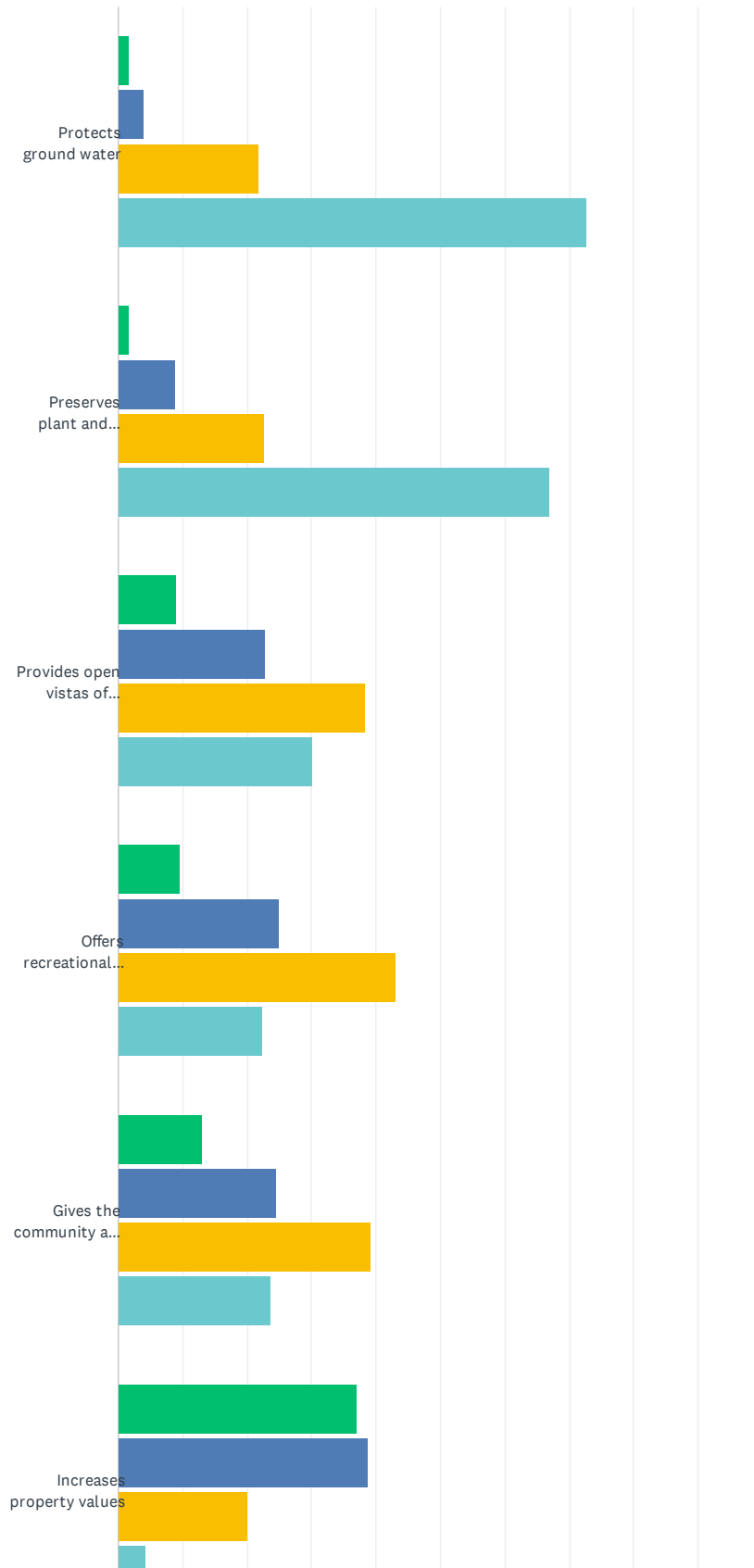


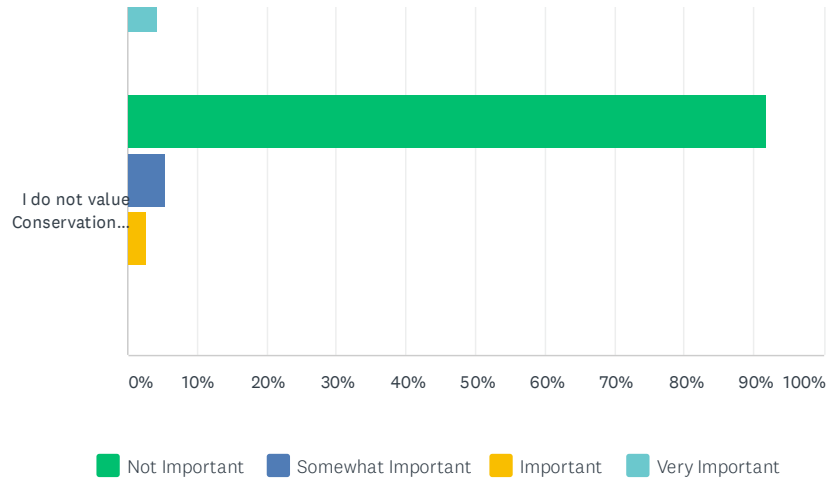
ANSWER CHOICES	RESPONSES	
Preserves plant and animal habitat	88.10%	111
Protects ground water	82.54%	104
Offers recreational uses	67.46%	85
Provides open vistas of fields, wetlands, and other undeveloped land	62.70%	79
Gives the community a rural feeling	59.52%	75
Increases property values	25.40%	32
I do not value Conservation Land	1.59%	2
Total Respondents: 126		



### Q5 How important to you is it that Conservation Lands provide the following?

Answered: 127 Skipped: 1



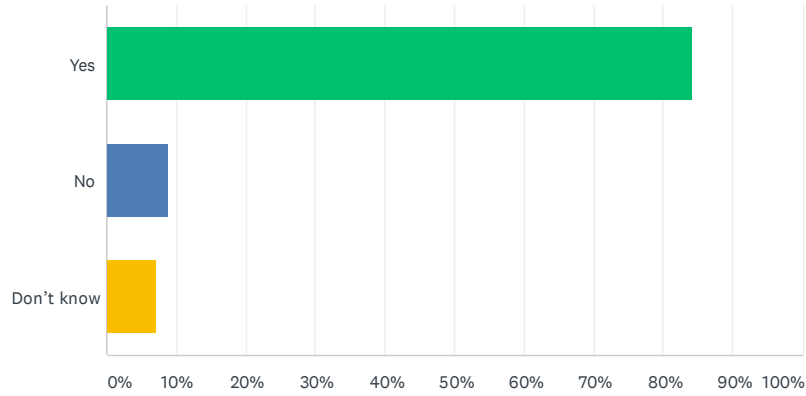


	NOT IMPORTANT	SOMEWHAT IMPORTANT	IMPORTANT	VERY IMPORTANT	TOTAL	WEIGHTED AVERAGE
Protects ground water	1.61% 2	4.03% 5	21.77% 27	72.58% 90	124	2.65
Preserves plant and animal habitat	1.61% 2	8.87% 11	22.58% 28	66.94% 83	124	2.55
Provides open vistas of fields, wetlands, and other undeveloped land	8.94% 11	22.76% 28	38.21% 47	30.08% 37	123	1.89
Offers recreational uses	9.60% 12	24.80% 31	43.20% 54	22.40% 28	125	1.78
Gives the community a rural feeling	13.01% 16	24.39% 30	39.02% 48	23.58% 29	123	1.73
Increases property values	36.97% 44	38.66% 46	20.17% 24	4.20% 5	119	0.92
I do not value Conservation Land	91.89% 34	5.41% 2	2.70% 1	0.00% 0	37	0.11

#	OTHER (PLEASE SPECIFY)	DATE
1	I do	12/6/2020 10:04 AM
2	Life+actions+knowledge. should = feeling of responsibility to protect the little thinggy things	12/4/2020 6:57 PM
3	Keep land use in the private sector.	12/3/2020 8:02 PM
4	Confused about above statement, I do value conservation land	11/17/2020 4:06 PM
5	I DO value the WCC, this quest	11/13/2020 7:42 AM

### Q6 Have you used conservation lands in Warner for recreational purposes?

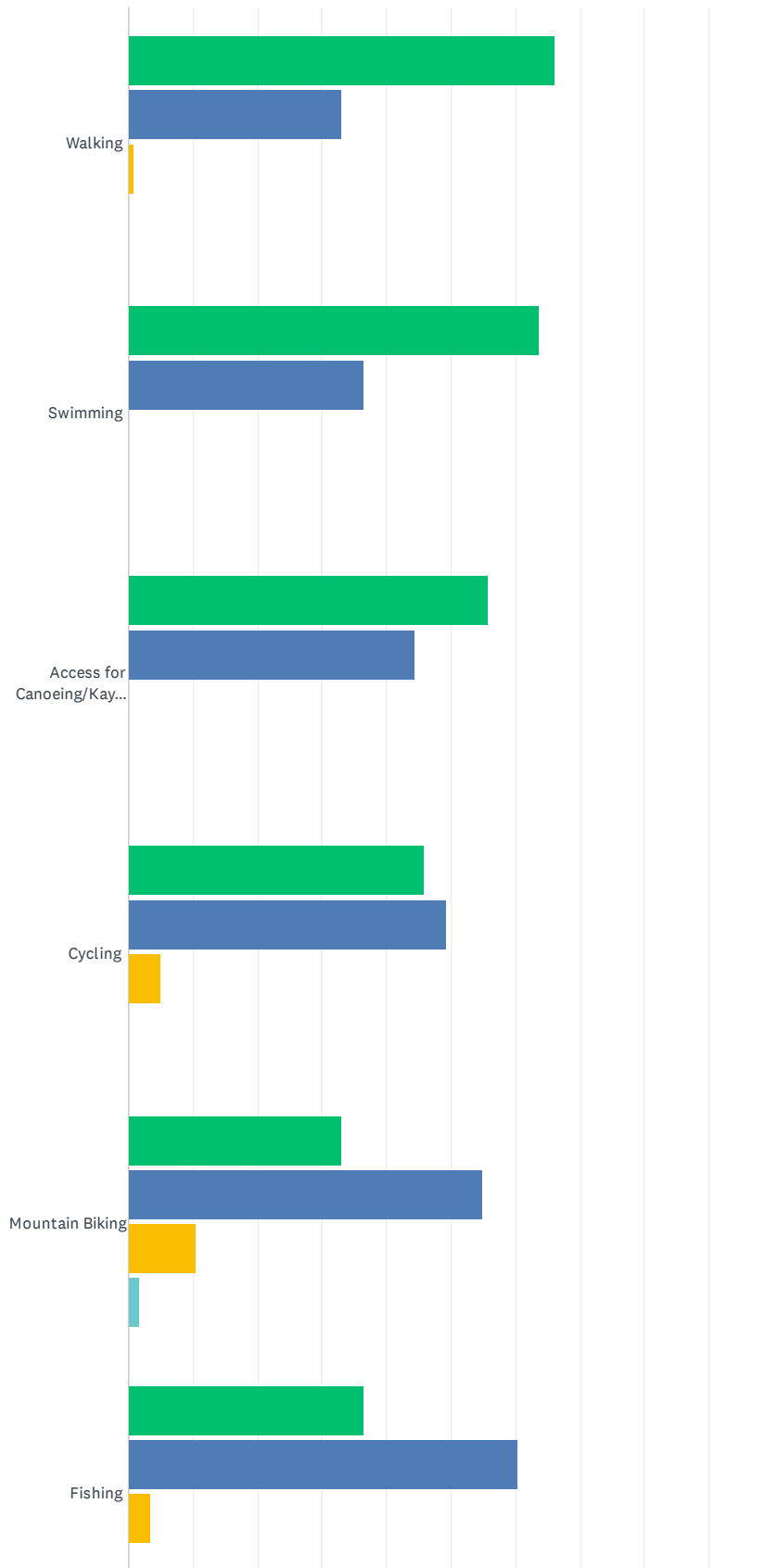
Answered: 126 Skipped: 2

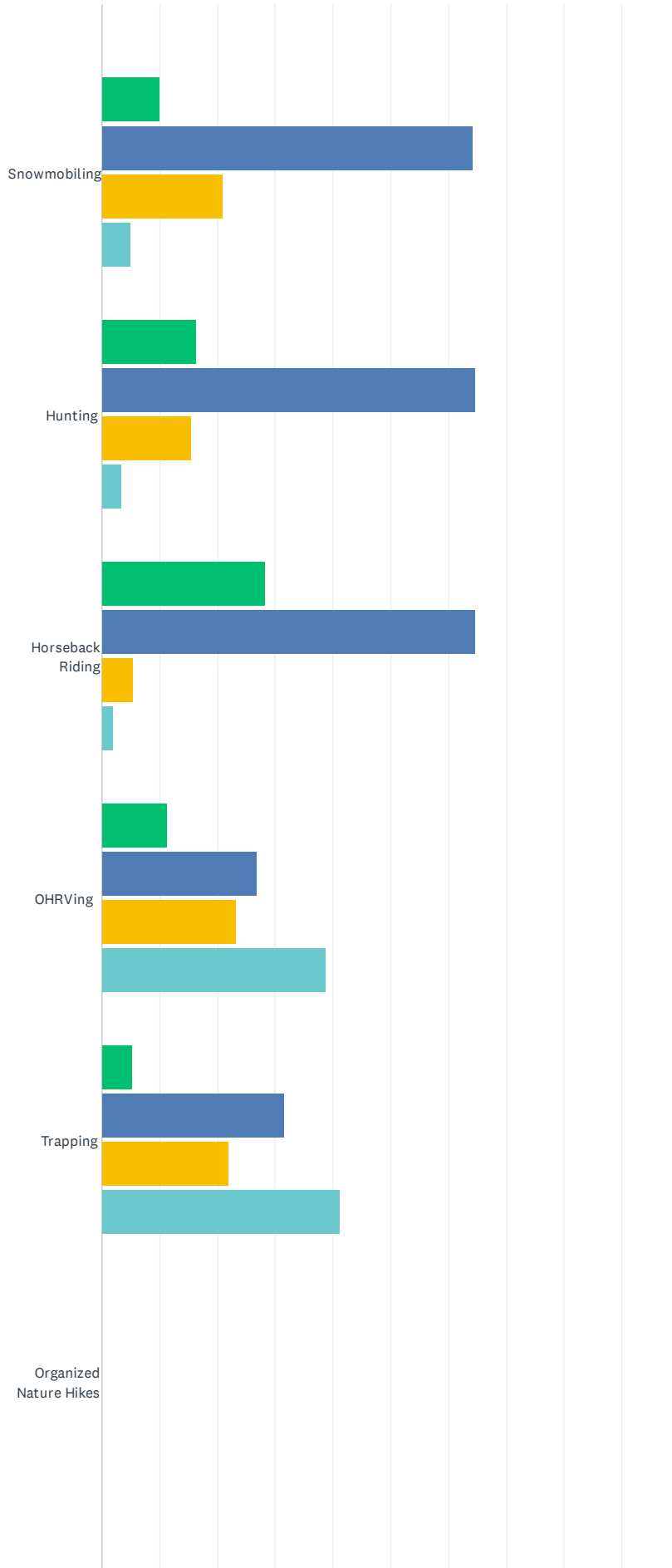


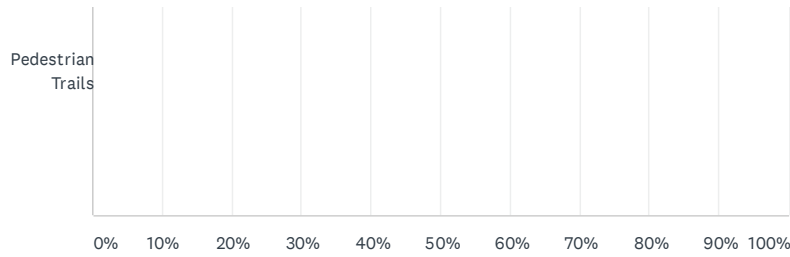
ANSWER CHOICES	RESPONSES	
Yes	84.13%	106
No	8.73%	11
Don't know	7.14%	9
<b>TOTAL</b>		<b>126</b>

### Q7 What types of recreation opportunities should be increased or reduced?

Answered: 127 Skipped: 1







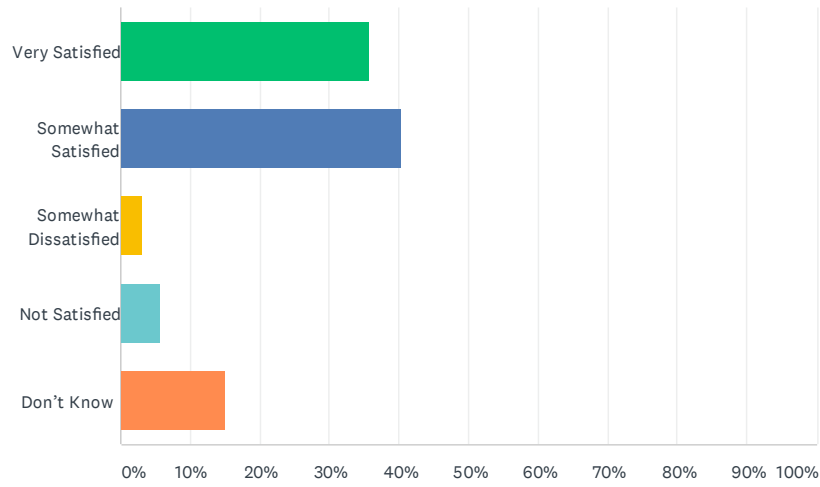
■ More of this   
 ■ We have an appropriate amount of this   
 ■ Fewer of this  
■ Eliminate this

	MORE OF THIS	WE HAVE AN APPROPRIATE AMOUNT OF THIS	FEWER OF THIS	ELIMINATE THIS	TOTAL	WEIGHTED AVERAGE
Walking	66.13% 82	33.06% 41	0.81% 1	0.00% 0	124	1.35
Swimming	63.56% 75	36.44% 43	0.00% 0	0.00% 0	118	1.27
Access for Canoeing/Kayaking	55.74% 68	44.26% 54	0.00% 0	0.00% 0	122	1.11
Cycling	45.90% 56	49.18% 60	4.92% 6	0.00% 0	122	1.07
Mountain Biking	33.04% 38	54.78% 63	10.43% 12	1.74% 2	115	0.96
Fishing	36.44% 43	60.17% 71	3.39% 4	0.00% 0	118	0.83
Snowmobiling	10.00% 12	64.17% 77	20.83% 25	5.00% 6	120	0.78
Hunting	16.38% 19	64.66% 75	15.52% 18	3.45% 4	116	0.76
Horseback Riding	28.18% 31	64.55% 71	5.45% 6	1.82% 2	110	0.71
OHRVing	11.21% 13	26.72% 31	23.28% 27	38.79% 45	116	0.53
Trapping	5.26% 6	31.58% 36	21.93% 25	41.23% 47	114	0.35
Organized Nature Hikes	0.00% 0	0.00% 0	0.00% 0	0.00% 0	0	0.00
Pedestrian Trails	0.00% 0	0.00% 0	0.00% 0	0.00% 0	0	0.00

#	OTHER	DATE
1	OHRVs can lead to erosion, degrading land for other uses	1/15/2021 7:48 PM
2	hiking trails in Mink Hills and Mt Kearsarge area	1/6/2021 3:40 PM
3	cross country skiing	12/23/2020 5:10 PM
4	No ATVs - although some users are responsible, they are very destructive and it just takes a few to make a large negative impact.	12/13/2020 12:33 PM
5	Eliminate might sound harsh. but NRA #knowwhatimsayin?? fo sho fo sho jkjk for real tho.	12/4/2020 6:57 PM
6	Public access needs to be made to Cunningham Pond just about North Village Rd. As a tax payer I find it unfair that residents in that road have made it a private pond as it's posted. If residents can't use it they should be taxed accordingly	12/3/2020 6:16 PM
7	ORV use is trashing the Mink Hill class 6 roads and other roads/trails	12/2/2020 6:21 PM
8	The blank ones I didn't answer because I wasn't qualified to.	11/19/2020 7:39 PM
9	I DO value WCC. Answers do not fit the question	11/13/2020 7:42 AM

### Q8 How satisfied are you with the Town's initiatives for conserving land in Warner?

Answered: 126 Skipped: 2



ANSWER CHOICES	RESPONSES	
Very Satisfied	35.71%	45
Somewhat Satisfied	40.48%	51
Somewhat Dissatisfied	3.17%	4
Not Satisfied	5.56%	7
Don't Know	15.08%	19
<b>TOTAL</b>		<b>126</b>

#	PLEASE TELL US WHY YOU THINK THIS WAY:	DATE
1	haven't done enough research to know every thing you do --not your fault!	1/15/2021 7:48 PM
2	Warner is going in the right direction: preserving the beauty of Warner, limiting sprawl.	1/15/2021 1:01 PM
3	Town initiatives are typically slow.	1/15/2021 9:53 AM
4	Great at acquiring easements	1/14/2021 7:45 PM
5	More could be done if more people realized the importance of conserving land, water resources, habitat preservation and recreational opportunities	1/14/2021 7:38 PM
6	The majority of people who attend Town meetings tend to support the concept of conserving land.	1/14/2021 7:31 PM
7	The work done to date in the Mink Hills is so important, and has been impressive especially with limited funds.	1/11/2021 8:32 PM
8	With more resources more land could be protected.	1/10/2021 11:31 AM
9	I've watched them at work and know the care deeply. Their reviews are complete and detailed.	1/8/2021 5:51 PM
10	Don't know much about it. Source to learn/follow?	1/7/2021 1:03 PM
11	We could always improve	1/6/2021 3:40 PM
12	From my perspective, many good and earnest professionals are involved in conservation in Warner area	1/4/2021 6:04 PM
13	I am not informed about what they are doing.	12/23/2020 5:10 PM
14	Fully supportive of the mission of the CC but not as versed on specific initiatives as compared to Ausbon Sargent. Clearly need to pay closer attention in the future.	12/17/2020 10:21 AM
15	The Town has done a lot but there are large sections in private hands that should be conserved, especially access points to existing trails.	12/13/2020 12:33 PM
16	Between the Conservation Commission, ASPLT, 5 Rivers, the Nature Conservancy and SPNHF alot of land has been conserved in town.	12/11/2020 10:50 AM
17	...	12/10/2020 11:25 PM
18	There seems to be a heavy dependency on funding from fish conservation groups for planning, and not enough thought about water power potential which in the long term will benefit wildlife and ease demand for over-harvesting forest products. The National move to remove dams for boating and fishing is shortsighted, as they provide a pleasing water feature as well as flood control and clean power potential.	12/8/2020 4:51 PM
19	New resident	12/7/2020 9:38 AM
20	Open class 6 roads to all vehicles. Who do you think you are?	12/5/2020 4:18 PM
21	The Commission has been diligent in its work, from what I have seen.	12/5/2020 3:57 PM
22	I wish I knew more about the CC's efforts. I do appreciate that our town seeks to balance habitat improvement with recreational resources. I fear that we are placing too much emphasis on human use of the resources. Is there any area where we don't go or shouldn't go? How do we protect species that are very sensitive to human interaction?	12/5/2020 10:32 AM
23	My impression is that the town takes a balanced approach to land conservation, which is probably the best way to make gradual changes about things that people can sometimes feel strongly about, like conservation.	12/5/2020 10:05 AM
24	Beware the Explosion! Sidewalks! Fire suppression! Emergency access routes! Terrorist activation plan! Bearcat! Seabrook melt down! Horror! yet no plan to Feed The People when COVID 19 shuts down supply chains and euthanizes pigs. Farms grow food and breed curiosity that fuel education that is used in your community to protect the important little thingys of the world and in turn us ourselves. Farm land enough to feed Warner. Get me?	12/4/2020 6:57 PM
25	I do not know enough about the ways that the Town has used conservation land so i feel I cannot make an opinion	12/4/2020 12:14 PM
26	We have plenty of land already	12/4/2020 9:13 AM
27	The town needs to be focusing on increasing our tax base NOT increasing our tax rate.	12/3/2020 8:02 PM
28	I would like to see off road vehicles eliminated from the Mink conservation areas.	12/3/2020 7:42 PM
29	I've seen Chuck rose doing a lot of logging up on Henniker rd	12/3/2020 6:16 PM
30	I think good people are doing good things. I appreciate their efforts. Thank you!	12/3/2020 4:39 PM
31	I am woefully uninformed regarding current efforts.	12/3/2020 12:30 PM
32	Town needs more development	12/3/2020 12:23 PM
33	I hope the Town continues to value open space and we continues to protect our remaining wild lands.	12/2/2020 6:21 PM
34	Land protection appears more reactive and opportunist rather than proceeding strategically in	11/28/2020 6:16 PM



	selected high priority focus areas.	
35	Warner has not shied away from spending its conservation funding on preserving and protecting specific land parcels.	11/24/2020 12:49 PM
36	Not sure what the plan is, how it is funded and executed.	11/23/2020 10:26 AM
37	Conservation land provides many important values, especially environmental preservation.	11/21/2020 12:52 PM
38	I know the town's Conservation Commission has initiative for conservation, but I don't really know the strength of that initiative... I'd be very satisfied if they have LOTS of initiative!	11/19/2020 7:39 PM
39	I think almost 30% of all land in Warner in conservation is more than adequate. If you eliminate land that is not developable the percentage is much higher! Enough is enough.	11/19/2020 10:39 AM
40	The town has been active in conserving critical properties to preserve natural resources and allow for healthy outdoor recreation	11/17/2020 9:39 PM
41	I'm unsure Warner's policy on this	11/17/2020 4:06 PM
42	Wonderful achievements in the Mink Hills	11/16/2020 5:13 PM
43	Coming from Manchester Nh, the town of warner appears to appreciate land, and wants to conserve the rural appearance rather than replicate a more industrialized city	11/15/2020 12:45 PM
44	15 yrs ago I bought an existing house so as not to add to the bldg footprints in Warner. In that 15 yrs, 7 new houses have been built on my road! 6 of them are on land that was subdivided and sold specifically for houses. It has changed the neighborhood traffic and noise forever, and more houses are planned to be built next year on recently sold property.	11/15/2020 9:34 AM
45	Recent progress of limiting ohrv use was encouraging but more permanent protections need to put in place	11/13/2020 8:21 PM
46	Young people move to town because they appreciate the recreational opportunities in Warner	11/13/2020 11:28 AM
47	It seems like the CC is making adequate steps towards lands preservation, but I actually don't know the full extent of the CC's plans going forward.	11/13/2020 10:40 AM
48	A great group of educated and knowledgable people. They have a good focus for conserving community land	11/13/2020 7:42 AM
49	Well informed hard working people on the committee. They get projects done.	11/12/2020 10:34 PM
50	Not educated enough on what Warner is doing specifically	11/12/2020 8:50 PM
51	keep Warner rural	11/12/2020 4:26 PM
52	I understand it is a very political process, but it seems to move very slow.	11/12/2020 2:50 PM

**Q9 Please tell us about any specific concerns that you think the Conservation Commission should be aware of:**

Answered: 41 Skipped: 87

#	RESPONSES	DATE
1	You do a good job. Keep it up!	1/14/2021 7:38 PM
2	More needs to be done to protect existing conservation land from OHRVs, as well as any new land that is conserved	1/13/2021 4:59 PM
3	Continue protecting the Minks, in whatever form you can, as the opportunities arise -	1/11/2021 8:32 PM
4	Property specifically on Poverty Plains Road that is a dumping site of old junk cars and campers. Concerned landowner keeps moving in more old broken campers (seen from road) in the last year. Near river-way and should be prohibited and fined. The conservation commission should not allow these obvious land pollution occur near water ways. I believe this is another lot Gamil owns.	1/11/2021 8:00 PM
5	Development potential on class 6 roads Upgrading of roads Proposed zoning changes	1/10/2021 11:31 AM
6	Increased use of our walking, hiking, and snowmobile trails by out of State tours with trucks, SUVs, and other vehicles that tear up our trails and class 6 roads.	1/9/2021 6:29 PM
7	Keep the rivers and lakes clean. Clean water is essential.	1/7/2021 1:03 PM
8	I would like the conservation commission to be more aggressive in regards to the preserving and promoting the Mink Hills for non motorized use	1/6/2021 7:33 PM
9	Pollution from junk yards	1/6/2021 3:40 PM
10	The degradation for multiuse of Class 6 roads and conserved land trailways by motorized wheeled vehicles.	1/4/2021 6:04 PM
11	Not enough ohrv trails	12/28/2020 9:17 PM
12	Will the Nichols Mill area (near the Subway) be protected if a developer buys that parcel that has long been for sale?	12/20/2020 12:56 AM
13	OHRV and offload vehicle destruction of habitat, class VI roads, waterways, and more. Especially summer OHRV.	12/18/2020 4:40 PM
14	Protect Mink Hills from OHRV destruction. Would like to see trail maps for hiking in the Minks...include historic features on maps.	12/17/2020 9:29 AM
15	Protecting the environment should be the real priority, not aesthetics - because aesthetics is subjective and I feel like it just leads fights where one group of people in town hates another.	12/13/2020 2:26 PM
16	Establishing new recreational trails and access to them as a way of conserving forests and wetlands, especially near the Village / Tory Meadow or up Kearsarge Mountain Road towards the mountain. A lot of private land has and may change hands soon and if developed the rural character of town will be lost, except in the Minks (which is great now but needs to be maintained).	12/13/2020 12:33 PM
17	...	12/10/2020 11:25 PM
18	see above. Also, the use of OHRVs and excessive snowmobiling is a detriment to the land and to other uses, as well as disturbing wildlife.	12/8/2020 4:51 PM
19	Overall maximizing safety of waterways w/o allowing erosion to residents. Find a good balance or sustainability solution that will not impact water quality -we need to post water quality for swimmers and boaters. -we need to be sure boaters aren't contaminating our bodies or water - come up w Shoot free spaces where wild Life is growing. Tom pond has eagles living on it and guns being shot all around will cause them to leave. The loons left when local gun practice increased. -better local awareness on what people should do to enjoy area w little impact - affordable and clean erosion solutions for lake home owners -watch the amount of plant growth/Lilly pads in our water ways and organize picking parties if this becomes a problem. They can kill a water way.	12/6/2020 10:04 AM
20	too much ORV driving on the paved roadways. newmarket road.	12/5/2020 4:41 PM
21	Access to OHRV trails from public roads is lacking.	12/5/2020 3:57 PM
22	See above (way above (god above)) Farm Land Enough To Feed the People and wilderness enough to party all the time, party all the time. with bugs of course.	12/4/2020 6:57 PM
23	Take less lumber from forests and increase buffer areas around trails and Brooks and watersheds.	12/3/2020 8:01 PM
24	People are unhappy with hunters running dogs on their property. This practice is causing more owners to post their land against all hunting.	12/3/2020 7:42 PM
25	I feel the acreage required to build on should be increased to protect losing our land and rural settings. We moved here for those exact reasons	12/3/2020 5:25 PM
26	Future Developments that can drain ground water w/o regard for surrounding property owners. Ex. - "Misery Hill" debacle that happened in Hooksett, NH about 15-20 years ago. Worth researching. Recommend doing water study, if it hasn't been done, to map water tables, flowage, etc. very valuable for future decisions on development.	12/3/2020 4:39 PM

27	Better communication regarding current efforts and proposals would be appreciated.	12/3/2020 12:30 PM
28	Stay out of resident's way	12/3/2020 12:23 PM
29	ORV use of the Mink Hills. Jeep/truck use by out of state owners wrecking streams, bridges; ATV's riding during closed seasons in mud/wet conditions which is increasing erosion; too much vehicular travel.	12/2/2020 6:21 PM
30	I don't think the current population should tie the hands of future generations.	11/26/2020 9:01 AM
31	Kindly remember that humans really don't need access to every piece of the earth (turtles and other critters need their room).	11/24/2020 12:49 PM
32	Homeowners not realizing the dangers of utilizing chemicals on their lawns & gardens, and in and around their houses, which then pollutes ground water.	11/20/2020 7:34 AM
33	What is the goal of conservation? Is it to put as much private land into conservation as possible? Question # 11 and # 12 reveals it all!!!	11/19/2020 10:39 AM
34	Historic preservation of old roads to prevent ruin from Off road vehicles and mudders	11/17/2020 12:19 PM
35	The above concern also impacts ground water/water table.	11/15/2020 9:34 AM
36	Damage to trails and Class VI roads by motorized vehicles when the ground is soft	11/13/2020 11:28 AM
37	I think access to land should be weighed against land preservation. The CC seems to be working to provide trails for enjoyment, but adding small/limited room for non-motorized activities like mountain biking would (hopefully) increase resident's awareness of the extent of our town wilderness	11/13/2020 10:40 AM
38	Preserving our class 6 roads and unmaintained roads as cultural and historic paths. Eliminate off-road vehicles & mudders	11/13/2020 10:00 AM
39	With the drought situation, ester supply is important	11/13/2020 7:42 AM
40	The overuse of salt on town and state roads	11/12/2020 8:52 PM
41	Lack of ♂ deer , need improved habit.	11/12/2020 8:17 PM

**Q10 What area(s) or site(s) in town would you recommend be considered for conservation?**

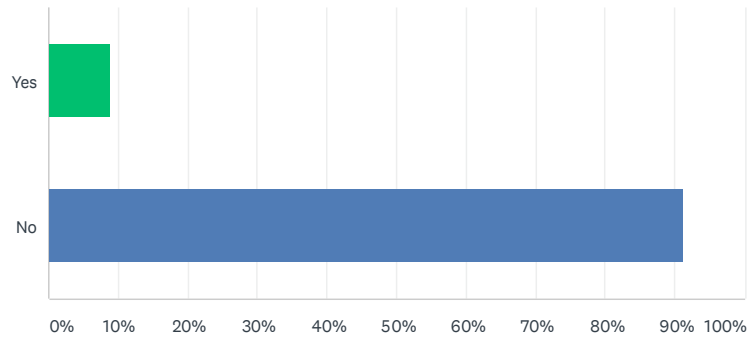
Answered: 40 Skipped: 88

#	RESPONSES	DATE
1	All areas that still have considerable animal habitat and land owners willing to discuss ways to protect it. Small parcels that help connect larger protected zones are also very important for animal habitat and possibly trails	1/15/2021 7:48 PM
2	Continue conserving in Willow Brook / Tory Hill Meadow Marsh area, also on Mt. Kearsarge.	1/15/2021 1:15 PM
3	Continue conserving the area around Willow Brook Watershed.	1/15/2021 1:01 PM
4	wetlands	1/14/2021 7:38 PM
5	Continue to support & increase the bike path along the Warner River.	1/14/2021 7:31 PM
6	See 9. And the Warner River and tribs. Join forces with the Warner River LAC?	1/11/2021 8:32 PM
7	Bagley Pond The backland area between Kearsarge Mountain Road and Pumpkin Hill Road small farm fields	1/10/2021 11:31 AM
8	The Mink Hills. Needs to be preserved for Warner Residents, not torn up and abused by outsiders.	1/9/2021 6:29 PM
9	The area between North Road and Kearsarge Mountain Road road going all the way to the park. Also the area between Kearsarge Mountain Road and Pumpkin Hill.	1/8/2021 5:51 PM
10	Mink Hills	1/6/2021 7:33 PM
11	entire Mink Hills area, areas along Blackwater River, area around Mt Kearsarge	1/6/2021 3:40 PM
12	Main Street-mitigate the traffic issues related to noise and speed by reducing speed limit from historical society to Post Office to 20-25 mph, noise signs like in Ogunquit, ME that says "Quiet Please." The integrity of New England villages is being ripped away by noise makers who have no respect and law enforcement who do nothing to stop these folks because they are all one in the same. Do something about that to preserve and conserve this quaint New England village or it will go by the wayside!	1/4/2021 7:51 AM
13	Mink Hills	12/20/2020 12:56 AM
14	Minks, North Village road	12/18/2020 4:40 PM
15	Protect all land around Tory Meadow Marsh.	12/17/2020 9:29 AM
16	Near Tory Meadow or other marsh habitat / toward School Street and Pumpkin Hill to preserve the rural character of town. Continued and expanded preservation of the Mink Hills.	12/13/2020 12:33 PM
17	there is an above ground granite quarry on Collins road that should be preserved. It is very unique.	12/11/2020 10:50 AM
18	....	12/10/2020 11:25 PM
19	There's a parcel of land on Pleasant Pond Rd for sale with views of the pond that should be conserved	12/10/2020 1:24 PM
20	Land in the minks	12/9/2020 6:00 PM
21	continue with the minks and Mt Kearsarge when possible.	12/8/2020 4:51 PM
22	Protect the Minks from OHRV and jeeps!	12/7/2020 9:54 AM
23	Minks, Kearsarge	12/5/2020 3:02 PM
24	Prime Agricultural Lands, Water ways, Large wildlife habitats...any place people have not got to yet. except for Billy Boys Cowboy Strip Club. that spot should last forever.	12/4/2020 6:57 PM
25	Davisville, Poverty Plains Road	12/4/2020 10:42 AM
26	Old ski mountain	12/3/2020 4:53 PM
27	I'm not the right person to ask... Sorry.	12/3/2020 4:39 PM
28	Pletcher farm/Vegetable Ranch	12/3/2020 12:30 PM
29	None	12/3/2020 12:23 PM
30	Areas abutting streams, rivers, wetlands, wildlife corridors. Areas that connect fragmented sections, areas that can provide quality habitat for plants and wildlife.	12/2/2020 6:21 PM
31	Mink Hills, Land along our brooks that contain native brook trout.	11/28/2020 6:16 PM
32	Encourage snow mobile and horse trails.	11/26/2020 9:01 AM
33	Riparian parcels and potential water-well sites are my highest priority first. Protect these first, then spread out from there.	11/24/2020 12:49 PM
34	Minks	11/23/2020 10:26 AM
35	As much of The Minks as possible... As well as Mt. Kearsarge area...	11/19/2020 7:39 PM
36	The mini hills, north village road	11/13/2020 8:21 PM
37	Forested ridgelines	11/13/2020 11:28 AM

38	It looks like more conversation efforts should be made in the NE part of Warner. Much seems to be focused in the Minks and on Mt. Kearsarge.	11/13/2020 10:40 AM
39	The end of Collins Rd which connects with Home Rd	11/13/2020 10:00 AM
40	Wildlife. Corridor in the Minks, rural farmland and woodlands	11/13/2020 7:42 AM

### Q11 Would you like to talk with someone about the possibility of conserving your land?

Answered: 103 Skipped: 25



ANSWER CHOICES	RESPONSES	
Yes	8.74%	9
No	91.26%	94
TOTAL		103



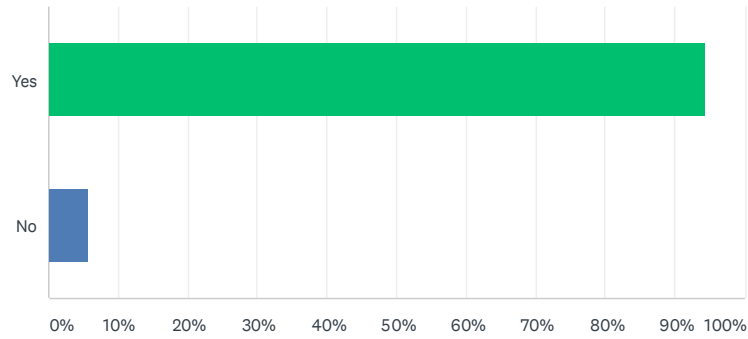
**Q12 If you'd like us to follow up with you on question 11, please provide your name and preferred contact information:**

Answered: 12 Skipped: 116

#	RESPONSES	DATE
1	Responses to this question have been hidden to protect the identity of respondents	
2		
3		
4		
5		
6		
7		
8		
9		
10		
11		
12		

### Q13 Are you a resident of Warner?

Answered: 125 Skipped: 3



ANSWER CHOICES	RESPONSES	
Yes	94.40%	118
No	5.60%	7
<b>TOTAL</b>		<b>125</b>

#	IF NO, WHAT TOWN/CITY AND STATE DO YOU LIVE IN?	DATE
1	Just moved to Concord - Warner resident for 19 years.	1/15/2021 9:53 AM
2	Sutton	1/13/2021 4:59 PM
3	Sutton, NH	1/3/2021 10:13 PM
4	Warner Landowner, Webster resident	12/22/2020 10:24 AM
5	Webster	12/20/2020 12:56 AM
6	Contoocook	12/16/2020 7:45 PM
7	Warner	12/13/2020 3:10 PM
8	Warner	12/13/2020 1:14 PM
9	Winter 8n Fl. Live in Warner	12/3/2020 12:47 PM

**Q14** If there is anything else you'd like to share with the Conservation Commission, please share it here.

Answered: 35 Skipped: 93

#	RESPONSES	DATE
1	It is important to me that people feel free to do as they wish with their own land and that we have enough taxable land in town that the tax burden is lowered.	1/15/2021 11:20 PM
2	Although increasing property values and expanding scenic vistas are great I believe protecting animal habitat, water quality, wetlands, ponds and rivers will naturally lead to those desirable ends. Expanding scenic vistas as a priority however, won't necessarily protect habitat and water. Though it is possibly true that beautiful scenery helps more people to feel invested in protecting nature.	1/15/2021 7:48 PM
3	You are doing a great job!	1/14/2021 7:45 PM
4	Enforcement needs to occur to protect our land and waterways which are far but few. Starting now protects our future. Please consider looking into this.	1/11/2021 8:00 PM
5	I already have 30+ acres in conservation thanks to a previous owner.	1/9/2021 6:29 PM
6	Keep up the good work!	1/3/2021 10:13 PM
7	Thank you for taking the time to care about our beautiful town.	12/23/2020 5:10 PM
8	Has anyone done a survey of vernal pools in Warner?	12/20/2020 12:56 AM
9	Interested in serving on the commission if future openings become available.	12/17/2020 10:21 AM
10	Towns people should have year round access to Mt. Kearsarge. Also, is there any place on the Warner River where access for swimming can be promoted? How about a Warner River Kayak trail?	12/17/2020 9:29 AM
11	Thank you for your efforts. It is a difficult balance to maintain.	12/13/2020 12:33 PM
12	I think you all are doing an excellent job.	12/11/2020 5:28 AM
13	Continue land conservation/protection activities.	12/9/2020 11:33 AM
14	Thanks for all your time.	12/8/2020 4:51 PM
15	Keep up the good work and thank you!	12/7/2020 9:54 AM
16	Interested in volunteering	12/7/2020 9:38 AM
17	none- thank you for your efforts.	12/5/2020 4:41 PM
18	Thank you for your efforts and for seeking our input.	12/5/2020 10:32 AM
19	I bet you are about done with me sharing. thank you for what you are doing and keep up this most important work that you do.	12/4/2020 6:57 PM
20	If there are private parties that want to acquire land in town that is best; keep the town out of the land ownership arena. Allow individuals not government to dictate land usage.	12/3/2020 8:02 PM
21	See above comment at #9. A better description is a natural resource study conducted by environmental scientists. I was on the conservation commission in Hooksett when we were able to get a study done. Many tax payers squawked at the price, but once completed, we had a large map that was permanently displayed where developers came to the town for approval of development projects. It became an important reference visual in the process, backed up by a report. All boards were able to use it, putting everyone on the same page when making important decisions about projects. Life became a lot easier after that, as it became a valuable tool. Like I said, I don't know if such a tool exists in Warner. I hope it does already!	12/3/2020 4:39 PM
22	I appreciate your volunteering. Thank you for the survey.	12/3/2020 12:30 PM
23	You are doing a great job. Please continue.	12/2/2020 6:21 PM
24	Thanks for your volunteer work for the town and keep up the good work.	11/28/2020 6:16 PM
25	Kindly continue to coordinate your efforts with Ausbon Sargent and Warner River Local Advisory Committee.	11/24/2020 12:49 PM
26	Permaculture is another way to promote conservation. Perhaps the commission might consider offering workshops on this and on creating natural wildlife habitats for homeowners--encouraging the planting of wild flowers, natural ground covers (like clover), native trees, shrubs, and plants, etc. Thank you for your time!	11/20/2020 7:34 AM
27	Of course these questions, as always, never address the costs to the tax payer. Nobody is against clean air and water or preserving natural habitats and recreational use. How much conservation land is enough? Conservation laws were implemented to protect a portion of land for future use by the public and to protect resources; not to close down all available, prime land from future development. In Warner it is clear to me, and many others, that is the conservation committee's goal!. This survey, again as always, is created in such a way that almost all participants would be channeled to agree with Warner's conservation policies.	11/19/2020 10:39 AM
28	Class A and B trails for class six roads to gain local Control	11/13/2020 8:21 PM
29	Successful collaboration between the conservation commission, NH DES, F&G, the Warner DPW and local volunteers have earned the Town \$165,000 from ARM funds to the Town of Warner to replace a culvert on Ballard Brook. Conservation pays off!	11/13/2020 11:28 AM
30	Thank you for your work! Your efforts are paying off!	11/13/2020 10:40 AM

31	Open spaces, undeveloped spaces are so important for calming the mind as well as helping to conserve water & wild plants/trees and wildlife.	11/13/2020 10:00 AM
32	Keep up the great work!	11/13/2020 7:42 AM
33	Concerned about the potential bait and switch being used to secure land for the rail trail ie defrocked firehouse site. It is a misuse of CL to purchase and give to the rail trail. It will dissuade future support.	11/12/2020 8:52 PM
34	I am excited to learn more about the expansion of the rail trail up to Exit 9. If the trail were to expand more in town. I feel it would accomplish so much to benefit our little community!	11/12/2020 2:50 PM
35	You have been doing a good job!	11/12/2020 2:35 PM